

SAFE STEPS

M Sravanthi , Ch.Santhoshi , V.Sri Neha , V.Vani

1 Associate Professor, Department of Information Technology, Bhoj Reddy Engineering College for Women

2.3.4 B,ttech students, Department of *Information Technology*, *Bhoj Reddy Engineering College for Women*

ABSTRACT

Road safety and urban accessibility continue to pose significant challenges in rapidly expanding cities, where unreported hazards, inadequate street lighting, and deteriorating infrastructure contribute to increased accident rates and reduced mobility, particularly for pedestrians and individuals with special accessibility needs. This paper presents *SafeSteps*, a comprehensive community-driven platform designed to identify, report, and visualize road safety and accessibility issues in real time. The proposed system leverages crowdsourced data collection integrated with mapping services and Artificial Intelligence to enable users to report localized hazards, including accidents, potholes, and waterlogging, supported by visual evidence. The architecture of the system comprises a responsive frontend developed using React, a robust backend implemented with Django, and a scalable real-time database managed through Firebase. Additionally, the platform incorporates an AI-powered assistant to provide intelligent responses to civic safety queries and facilitate informed decision-making. By enabling

proactive hazard awareness, optimized navigation, and community participation, SafeSteps aims to bridge the gap between citizens and urban infrastructure management. The system contributes toward the development of safer, more inclusive, and resilient urban environments.

.KEYWORDS

Road Safety, Urban Accessibility, Crowd-Sourcing, Hazard Detection, Real-Time Monitoring, Smart Cities, Artificial Intelligence, Google Maps Integration, React, Django, Firebase, Data Visualization, Infrastructure Management, Navigation Optimization, Civic Engagement, AI Assistant.

.OBJECTIVE

The primary objective of the SafeSteps platform is to enhance road safety and urban accessibility through a real-time, community-driven reporting system. The project aims to enable users to report and access location-based hazard information, including potholes, accidents, and infrastructure-related issues, thereby supporting safer and more informed travel decisions. Another key objective is to provide intelligent route optimization by

integrating mapping services and real-time data, ensuring users can select safer and more efficient travel paths.

The system also focuses on promoting inclusivity by addressing accessibility challenges faced by individuals with disabilities, elderly users, and people with mobility constraints. By identifying and highlighting accessibility-related barriers such as uneven pavements, lack of ramps, and obstructed pathways, the platform facilitates the selection of routes that are better suited to diverse user needs.

Furthermore, the project aims to deliver an intuitive and interactive user experience through map-based visualization and AI-powered assistance, enabling users to easily interpret hazard data and receive prompt guidance. In addition, SafeSteps seeks to support urban governance by providing actionable insights derived from crowdsourced data, which can assist authorities in identifying critical areas, prioritizing infrastructure improvements, and enhancing overall city planning.

RELEATED-WORK

The development of SafeSteps is inspired by existing navigation, social, and review platforms, each with certain limitations. Applications like Google Maps and Waze provide real-time navigation and traffic updates but largely focus on travel efficiency,

neglecting accessibility challenges faced by elderly and differently-abled users. Social platforms such as Facebook and Twitter allow users to share public issues; however, the information is unstructured and difficult to track. Similarly, review platforms like Yelp offer place-based insights but lack consistent accessibility details. Although some smart city solutions utilize crowdsourced data for urban safety, they do not effectively combine real-time hazard detection with accessibility considerations. SafeSteps addresses these gaps by offering a centralized platform for safety and accessibility reporting, integrating a Highway Safety Module for risk visualization, providing route optimization for safer navigation, and enabling community-driven real-time updates.

EXISTING-SYSTEM

Current hazard reporting mechanisms primarily depend on navigation applications and government grievance platforms. These systems mainly focus on vehicular traffic and provide limited attention to pedestrian safety and accessibility issues. They lack real-time public visibility, detailed location-based reporting, and historical data maintenance. Government portals operate on a complaint-based model with delayed resolution and minimal transparency, while user interaction and community engagement remain significantly limited.

PROPOSEDSYSTEM

. SafeSteps introduces a real-time, map-based platform that enables users to report and visualize safety hazards with precise location details. The system provides a live dashboard, highlights high-risk zones, and integrates an AI-based chatbot for instant assistance and guidance. An administrative module ensures data validation and accuracy, making the system a reliable, user-friendly, and community-driven solution for enhancing road safety and accessibility.

Functional Requirements

The SafeSteps system shall provide a user authentication mechanism to enable secure access for registered users. The system shall allow users to report road safety hazards and accessibility issues by marking precise geographic locations on an interactive map along with descriptions and supporting media. It shall display all reported issues in a real-time map-based dashboard, enabling users to view nearby hazards and make informed travel decisions. The system shall support filtering and categorization of hazards such as accidents, potholes, waterlogging, and accessibility barriers. It shall provide route optimization by integrating mapping services to suggest safer paths based on reported conditions. An AI-powered chatbot shall be incorporated to assist users by answering queries, summarizing nearby risks, and offering safety recommendations. The system

shall also include an administrative module to verify, update, or remove reported data to maintain accuracy and reliability. Additionally, the system shall store and manage historical data for analysis and future reference

SYSTEM REQUIREMENTS

1. Hardware Requirements

- **Processor:** Minimum Intel i5 or equivalent (Recommended: Intel i7 / AMD Ryzen 7 for faster model training)
- **RAM:** Minimum 8 GB (Recommended: 16 GB or higher for handling large datasets)
- **Storage:** At least 256 GB SSD (Recommended: 512 GB or higher for faster data access)
- **GPU (Optional):** NVIDIA GPU (for deep learning models and faster computation)

Hardware Requirements

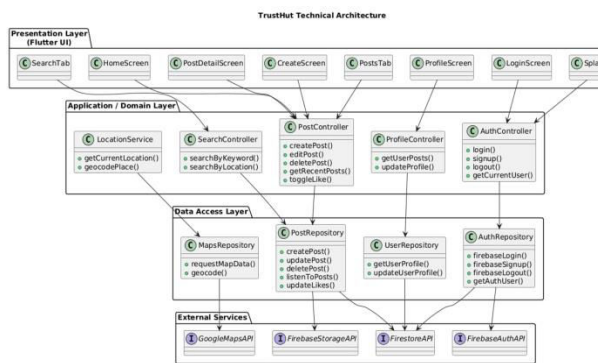
- **Processor:** Intel i5 or higher
- **RAM:** Minimum 16 GB
- **Storage:** Minimum 1 TB Hard Disk

Non-Functional Requirements

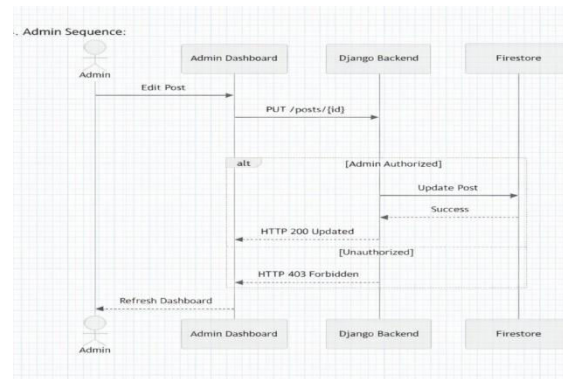
The SafeSteps system shall ensure high performance by supporting real-time data processing and quick response times for user interactions. It shall be scalable to handle a

large number of concurrent users and continuously growing data. The system shall maintain high availability and reliability to ensure uninterrupted access to critical safety information. Security measures such as data encryption, authentication, and access control shall be implemented to protect user data and prevent unauthorized access. The user interface shall be intuitive, responsive, and accessible to a diverse group of users, including individuals with disabilities. The system shall ensure data accuracy and consistency through validation mechanisms and administrative oversight. It shall also be compatible across multiple devices and platforms, including web and mobile environments. Furthermore, the system shall support maintainability and extensibility, allowing future enhancements such as predictive analytics and advanced AI features

Technical Architecture



SEQUENCE DIAGRAM



MODULE DESCRIPTION

User Authentication Module:

Ensures secure user registration and login with encrypted credentials, session management, and protection against unauthorized access.

Home Feed Module:

Displays real-time community reports of unsafe locations with options for interaction and personalized filtering.

Post Creation Module:

Allows users to report hazards with descriptions, tags, media, and accurate location details.

Search Module:

Enables users to find reports using keywords, tags, or locations with filtering and map/list view options.

User Profile Module:

Manages user data, allowing profile customization, post management, and activity tracking.

Chatbot Module:

Provides AI-based assistance for queries, navigation guidance, and issue reporting support.

Highway Safety Module:

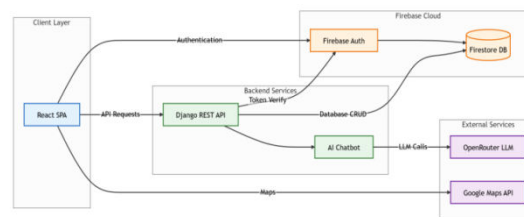
Visualizes highway risk levels using map-based, color-coded indicators for better awareness.

Route Optimization Module:

Suggests the safest and most efficient routes based on real-time hazard data and safety parameters.

CHALLENGES&RISKS

The development and deployment of the SafeSteps platform involve several technical and operational challenges. One of the primary risks is ensuring the accuracy and reliability of crowdsourced data, as user-generated reports may be incomplete, outdated, or intentionally misleading. This requires effective validation mechanisms and administrative moderation to maintain data quality. Another significant challenge is handling real-time data processing and ensuring system scalability, as the platform must support a large number of concurrent users and continuous data updates without performance degradation. Privacy and security concerns also pose risks, particularly in protecting user identity, location data, and preventing unauthorized access or misuse of information.

SYSTEM ARCHITECTURE**FUTURE ENHANCEMENT**

The SafeSteps platform can be further enhanced by incorporating advanced technologies and expanding its functionality. Future improvements may include the integration of predictive analytics and machine learning models to forecast potential hazard-prone areas based on historical data and usage patterns. The system can also be extended to support a mobile application for wider accessibility and real-time notifications. Integration with IoT devices, such as smart street sensors and surveillance systems, can enable automatic detection of road conditions and reduce dependency on manual reporting. Additionally, multilingual support and voice-assisted features can be introduced to improve usability for a broader audience. Enhancements in AI capabilities can provide more personalized recommendations and intelligent route planning. Collaboration with government authorities and smart city initiatives can further strengthen the system by enabling faster resolution of reported issues and better urban planning.

Conclusion

SafeSteps presents a comprehensive, community-driven solution to address the challenges of road safety and urban accessibility. By combining real-time data reporting, map-based visualization, and AI-powered assistance, the system enables users to make informed travel decisions and promotes safer navigation. The platform not only enhances user awareness but also provides valuable insights for authorities to improve infrastructure and resource allocation. By bridging the gap between citizens and urban management, SafeSteps contributes toward building safer, more inclusive, and resilient cities. Overall, the proposed system demonstrates the potential of integrating technology and community participation to create a reliable and efficient civic safety ecosystem.

REFERENCES

- [1] S. Verma, P. Malhotra, and A. Mehta, "Improving Accessibility in Urban Environments for the Elderly: A Smart Infrastructure Approach," *Journal of Urban Planning and Development*, 2021.
- [2] A. Banerjee, S. Thomas, and R. Iyer, "Leveraging Google Maps API for Accessible Navigation in Smart Cities," *International Journal of Geospatial Applications*, 2023.
- [3] R. Gupta, N. Sharma, and M. Patel, "Developing Mobile Applications with Firebase for Real-Time User Engagement," *International Journal of Mobile Computing*, 2022.
- [4] N. R. Desai, M. Jain, and P. Bansal, "Accessibility Challenges for Pregnant Women and Infants in Public Spaces," *Healthcare and Society Journal*, 2022.
- [5] J. Park, H. Kim, and D. Lee, "Crowdsourced Data for Mapping Wheelchair-Accessible Routes," *International Conference on Smart Cities and Accessibility*, 2020.
- [6] T. Nguyen and L. Martinez, "AI-Powered Navigation Apps for Visually and Physically Impaired Users," *Assistive Technology Research Journal*, 2021.
- [7] S. Kumar and P. Roy, "Role of Community Feedback in Building Inclusive Public Spaces," *Urban Accessibility Studies*, 2023.
- [8] A. L. Silva and K. Thompson, "Digital Platforms to Report Accessibility Barriers in Public Infrastructure," *Technology & Society*, 2019.
- [9] M. Chen, Y. Zhang, and H. Li, "Inclusive Design Strategies for Smart Urban Environments,"

" IEEE Smart Cities Symposium, 2020.

[10] F. Ali, R. Hussain, and S. Qureshi,
"Empowering People with Disabilities
through Mobile

Technology," International Journal of Inclusive
Technology, 2021.